

*Introductions of New Satellite Observation Techniques for  
Sea Ice Growth and Transport in the Arctic  
(Extended Abstract)*

HIROYUKI ENOMOTO<sup>1,2</sup>, KAZUTAKA TATEYAMA<sup>3</sup>,  
MASASHIGE NAKAYAMA<sup>4</sup> and NORIAKI KIMURA<sup>4</sup>

<sup>1</sup>Frontier Observational Research System for Global Change, 3173-25,  
Showa-machi, Kanazawa-ku, Yokohama 236-0001

<sup>2</sup>Department of Civil Engineering, Kitami Institute of Technology, 165,  
Koen-cho, Kitami 090-8507

<sup>3</sup>Sea Ice Research Laboratory, Institute of Low Temperature Science,  
Hokkaido University, 6-4-10, Minamigaoka, Mombetsu 094-0013

<sup>4</sup>Earth Observation Research Center, National Space Development Agency of Japan,  
Triton Square X23, 1-8-10, Harumi, Minatoku, Tokyo 104-6023

(Received December 22, 2002)

*Abstract*: This study presents some results on sea ice changes in the Arctic and surrounding seas by archiving new data set and applying new approach of analyses. Sea ice motion, sea ice type or ice thickness data were obtained by the satellite remote sensing. Combinations of satellite observations of ice thickness and ice motion enable estimation of ice volume transport, which is important for investigating energy transport, salinity anomaly due to ice formation and melting.

## 1. Introduction

Recently, thinning of sea ice in the Arctic became great concern and many attempts have been done to investigate it. Although cryosphere can indicate significantly the environmental changes, observations in the remote and cold area are difficult. Sea ice has important roles for atmosphere-ocean interaction as sea ice controls heat and material exchanges.

There are still lack of data and observation systems in the higher latitudes. One of the useful techniques is the satellite remote sensing.

### Approach of sea ice research

This report introduces combined analysis of new algorithms for sea ice investigation.

Available algorithms are observing ice thickness, ice motion and under-ice oceanic condition. Figure 1 summarizes analysis attempted in the present study.

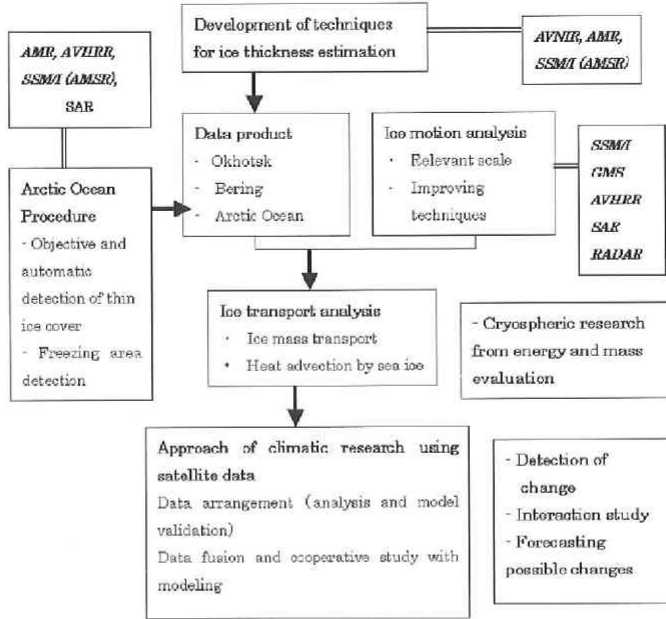



Fig. 1. Flow of possible analysis combining sea ice motion, sea ice type or ice thickness data.



Thin/thick distinguishing procedure (Nakayama et al., 2002)

Two sea ice concentrations and two mixed ratios of sea ice types derived from NASA Standard algorithm (using global tie points) and NASA Thin Ice algorithm (using thin ice tie points).

The brightness temperatures of 100% sea ice concentrations are calculated using (1) the sea ice concentrations and (2) the mixed ratios of sea ice type from the two algorithms respectively.

The thin sea ice area is detected by comparing the brightness temperatures of 100% sea ice concentrations derived from the both algorithms.

Fig. 2. Thick (red) and thin (blue) ice distributions (Nakayama *et al.*, 2002)

**Examples of ice thickness estimation**

For the studying ice growth and decay, ice thickness change is important information (Enomoto, 1996). Time series of large scale data is useful for analysis.

New satellite observation techniques for estimating sea ice growth in the seasonal sea ice area have been developed. Figure 2 shows an example of ice thickness variation in the Northern Hemisphere (Nakayama *et al.*, 2002).

Figure 3 shows an example of ice thickness indication in the Sea of Okhotsk estimated from passive micro wave data, based on Tateyama and Enomoto (2001) and

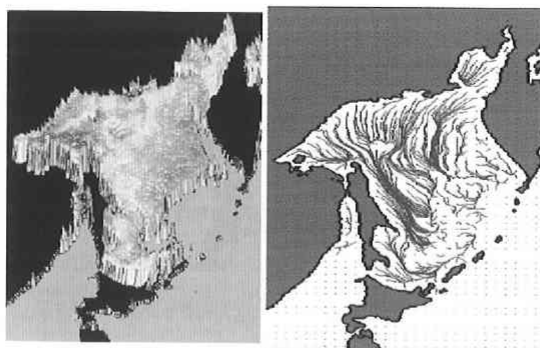


Fig. 3. Sea ice thickness variations in Mar. 2001 (right) and mean ice flow pattern (left) in the Sea of Okhotsk.




Fig. 4. Ice thickness distribution in the seasonal sea ice area.

Tateyama *et al.* (2002). Mean ice flow was also indicated in Figure 3. Sea of Okhotsk is covered by thin ice and sensitive for climatic conditions. Seasonal sea ice area in the Arctic can be investigated from a point of ice growth characteristics, by using these techniques.

Figure 4 shows an example of distinguishment of thin ice region and then ice thickness estimation to focus detail of regional ice thickness distribution.

### Ice motion and Oceanic Current

One of the characteristics of sea ice compared to the other cryospheric components is its movement. Ice replacement is important information to study sea ice fluctuations. Interactions among the ice motion-wind-oceanic current will be investigated by new approaches of ice motion analysis (Kimura and Wakatsuchi, 2000).

Examples of estimations of oceanic current under sea ice by subtracting wind effect

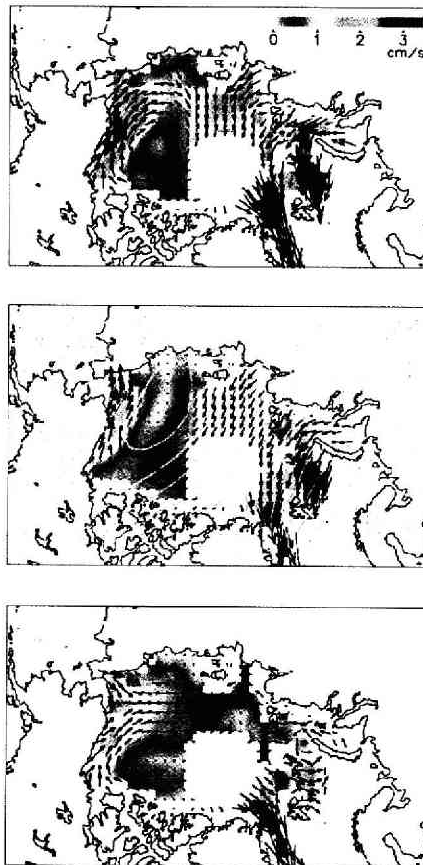


Fig. 5. Ice drift, wind component and Oceanic current based on the algorithm of Kimura and Wakatsuchi (2000).

from the ice drift were introduced in Figure 5. This shows the mean pattern of winter circulation. A clockwise circulation off Canada can be observed (Beaufort Gyre). Transpolar drift stream is visible as a stream to Atlantic Ocean through the North Polar region.

Ice motion analysis and ice thickness estimation provides ice advection data, thus the cause of ice condition changes will be analyzed from the thermal condition and dynamics of sea ice.

### Summary

Newly developed sea ice observation techniques by satellite were introduced:

—Sea ice motion, sea ice type or ice thickness data can be obtained by the satellite remote sensing.

—Combinations of satellite observations of ice thickness and ice motion enable

estimation of ice volume transport, which is important for investigating energy transport, salinity anomaly due to ice formation and melting.

—These analyses enable monitoring of sea ice from the point of energy and mass analysis.

### References

- Enomoto, H., 1996 : Observation of thin ice area in the Okhotsk Sea and impacts for climatological study, *Jour. Remote Sensing Society of Japan*, **16**(2), 14-25.
- Kimura, N. and M. Wakatsuchi, 2000 : Relationship between sea-ice motion and geostrophic wind in the Northern Hemisphere, *Geophys. Res. Lett.*, **27**, 3735-3738.
- Nakayama, M., K. Cho, H. Shimoda, T. Sakata, T. Tanikawa and F. Nishio, 2002 : A technique for mapping of thin sea ice areas in freezing season with satellite passive microwave, *Jour. Remote Sensing Soc. of Japan*, **22**, No. 2, 175-188.
- Tateyama K. and H. Enomoto, 2001 : Observation of sea ice thickness fluctuation in the seasonal ice covered area during 1992-1999 winters, *Annals of Glaciology*, **33**, 449-456.
- Tateyama K. and H. Enomoto, Y. Toyota, S. Uto, 2002 : Sea ice thickness estimated from passive microwave radiometers, *Polar meteorology and Glaciology*, **16**, 15-31.